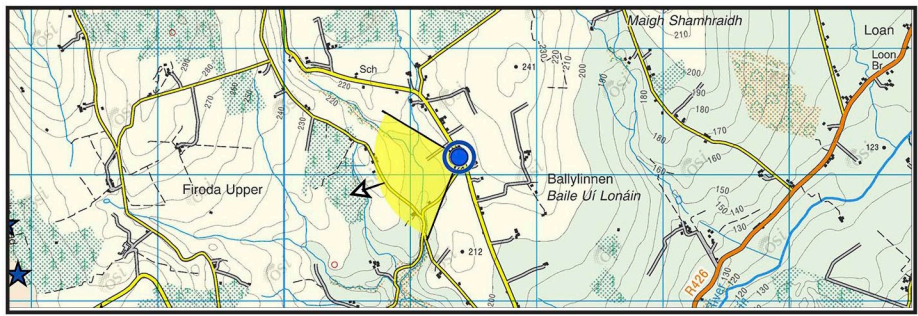


This planar projection panoramic model has been captured and prepared in accordance with the guidance set out in the Scottish Natural Heritage 2017 guidance 'Visual Representation of Wind Farms'. They are presented above in a non-standard, full project extent format to aid legibility. Please refer to the 53.5° planar projection photomontages and associated wirelines for correct representation of scale.


- Proposed Turbines
- Existing Turbines
- Permitted Turbines



Turbine Tip Height:	170m	Horizontal Field of View:	90 ° (planar projection)	Direction (clockwise from Grid N):	251 °
Turbine Hub Height:	95m	Principal Distance:	522 mm	Distance to Nearest Visible Turbine:	3.1 km
Turbine Rotor Diameter:	150m	Paper size:	(A1) 841 x 594 mm	Nearest Turbine:	T5
National Grid Cordinate (ITM)		Correct printed image size:	820 x 130 mm		
Easting:	651325	Date and Time:	2023/11/22 12:38		
Northing:	676182	Camera:	Canon 5D Mark II		
Elevation:	211.9 m	Lens:	Fixed 50mm		
		Camera Height:	1.7m (AGL)		





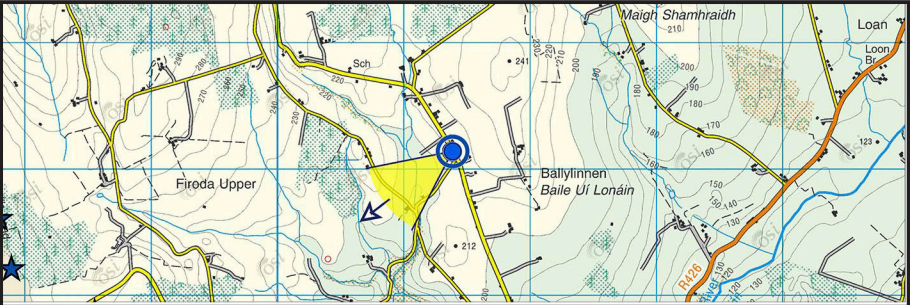


This planar projection panoramic model has been captured and prepared in accordance with the guidance set out in the Scottish Natural Heritage 2017 guidance 'Visual Representation of Wind Farms'. They are presented above in a non-standard format to aid legibility.

 Proposed Turbines

 Existing Turbines

 Permitted Turbines



Horizontal Field of View: 53.5° (planar projection)  
Principal Distance: 812.5 mm  
Paper size: (A1) 841 x 594 mm  
Correct printed image size: 820 x 260 mm

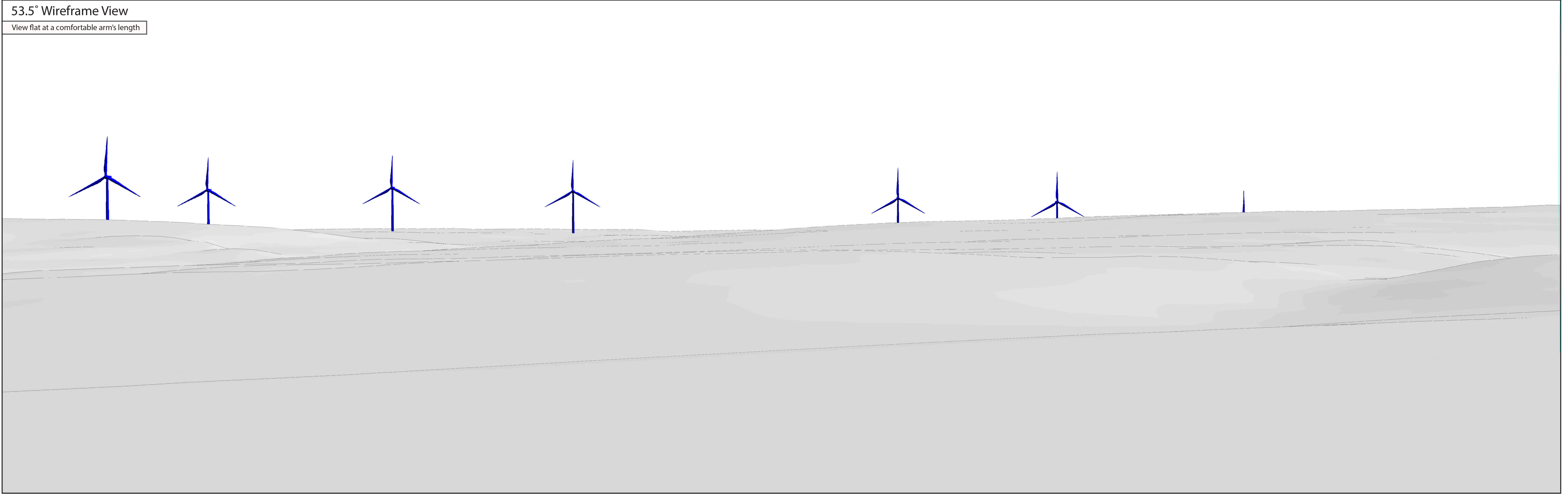
National Grid Coordinate (ITM)  
Eastling: 651325  
Northing: 676182  
Elevation: 211.9 m

Direction (clockwise from Grid N): 233°  
Distance to Nearest Visible Turbine: 3.1 km  
Nearest Turbine: T5


Date and Time: 2023/11/22 12:38  
Camera: Canon SD Mark II  
Lens: Fixed 50mm  
Camera Height: 1.7m (AGL)







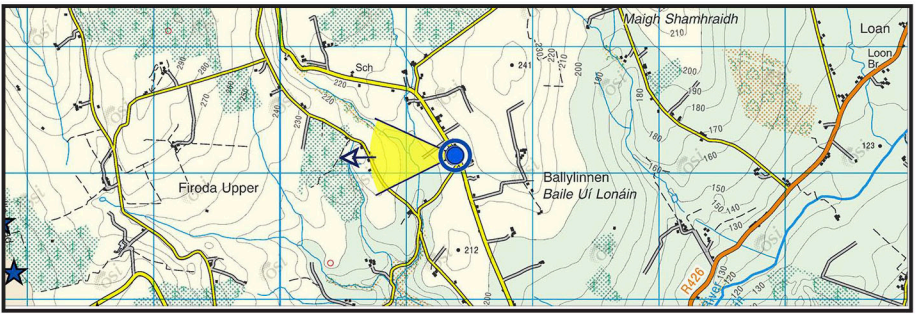


This planar projection panoramic model has been captured and prepared in accordance with the guidance set out in the Scottish Natural Heritage 2017 guidance 'Visual Representation of Wind Farms'. They are presented above in a non-standard format to aid legibility.

 Proposed Turbines

 Existing Turbines

 Permitted Turbines



Horizontal Field of View:	53.5° (planar projection)	Direction (clockwise from Grid N):	269°
Principal Distance:	812.5 mm	Distance to Nearest Visible Turbine:	3.1 km
Paper size:	(A1) 841 x 594 mm	Nearest Turbine:	T5
Correct printed image size:	820 x 260 mm		
National Grid Coordinate (ITM)		Date and Time:	2023/11/22 12:38
Eastings:	651325	Camera:	Canon 5D Mark II
Northing:	676182	Lens:	Fixed 50mm
Elevation:	211.9 m	Camera Height:	1.7m (AGL)

