

180° Baseline Photography

This image provides landscape and visual context only



180° Contextual Panoramic Photomontage

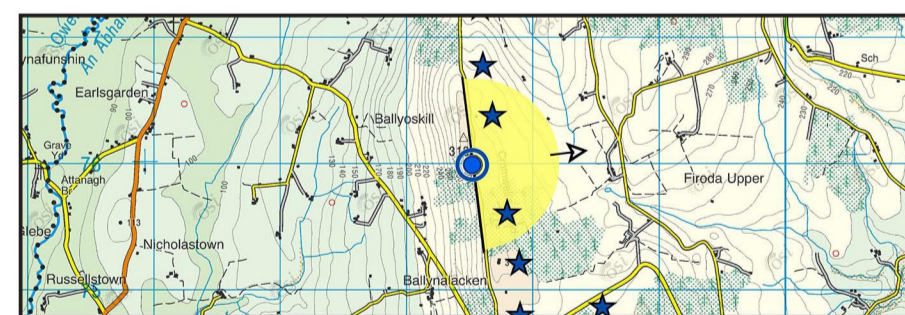


180° Contextual Wireframe



This planar projection panoramic model has been captured and prepared in accordance with the guidance set out in the Scottish Natural Heritage 2017 guidance 'Visual Representation of Wind Farms'. They are presented above in a non-standard, full project extent format to aid legibility. Please refer to the 53.5° planar projection photomontages and associated wirelines for correct representation of scale.

- Proposed Turbines
- Existing Turbines
- Permitted Turbines




Turbine Tip Height: 170m
 Turbine Hub Height: 95m
 Turbine Rotor Diameter: 150m
 National Grid Coordinate (ITM)
 Easting: 647458
 Northing: 676032
 Elevation: 310.9 m

Horizontal Field of View: 180° (planar projection)
 Principal Distance: 261 mm
 Paper size: (A1) 841 x 594 mm
 Correct printed image size: 820 x 130 mm
 Date and Time: 2022/08/10 11:16
 Camera: Canon 5D Mark II
 Lens: Fixed 50mm
 Camera Height: 1.7m (AGL)

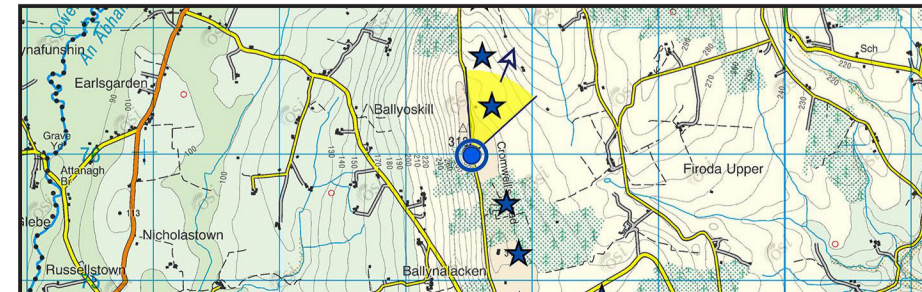
Direction (clockwise from Grid N): 83°
 Distance to Nearest Visible Turbine: 0.4 km
 Nearest Turbine: T10





This planar projection panoramic model has been captured and prepared in accordance with the guidance set out in the Scottish Natural Heritage 2017 guidance 'Visual Representation of Wind Farms'. They are presented above in a non-standard format to aid legibility.

- Proposed Turbines
- Existing Turbines
- Permitted Turbines



Horizontal Field of View: 53.5° (planar projection)
 Principal Distance: 812.5 mm
 Paper size: (A1) 841 x 594 mm
 Correct printed image size: 820 x 260 mm

Direction (clockwise from Grid N): 22°
 Distance to Nearest Visible Turbine: 0.4 km
 Nearest Turbine: T10

Date and Time: 2022/08/10 11:16
 Camera: Canon SD Mark II
 Lens: Fixed 50mm
 Camera Height: 1.7m (AGL)




53.5° Photomontage

View flat at a comfortable arm's length



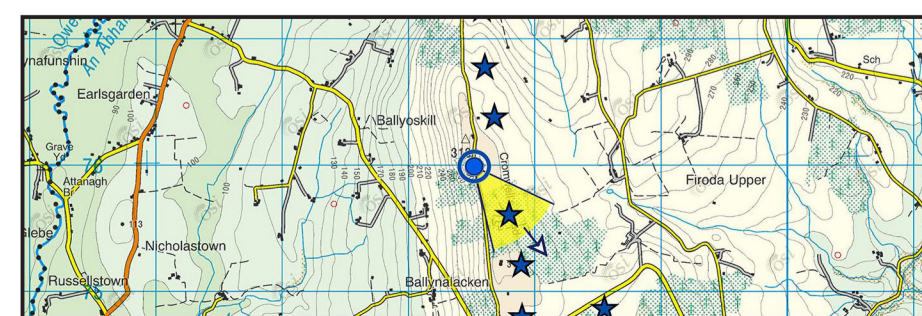
53.5° Wireframe View

View flat at a comfortable arm's length



This planar projection panoramic model has been captured and prepared in accordance with the guidance set out in the Scottish Natural Heritage 2017 guidance 'Visual Representation of Wind Farms'. They are presented above in a non-standard format to aid legibility.

- Proposed Turbines
- Existing Turbines
- Permitted Turbines



Horizontal Field of View:	53.5° (planar projection)	Direction (clockwise from Grid N):	141°
Principal Distance:	812.5 mm	Distance to Nearest Visible Turbine:	0.4 km
Paper size:	(A1) 841 x 594 mm	Nearest Turbine:	T10
Correct printed image size:	820 x 260 mm	Date and Time:	2022/08/10 11:16
National Grid Coordinate (ITM)		Camera:	Canon 5D Mark II
Eastings:	647458	Lens:	Fixed 50mm
Northings:	676032	Camera Height:	1.7m (AGL)
Elevation:	310.9 m		

