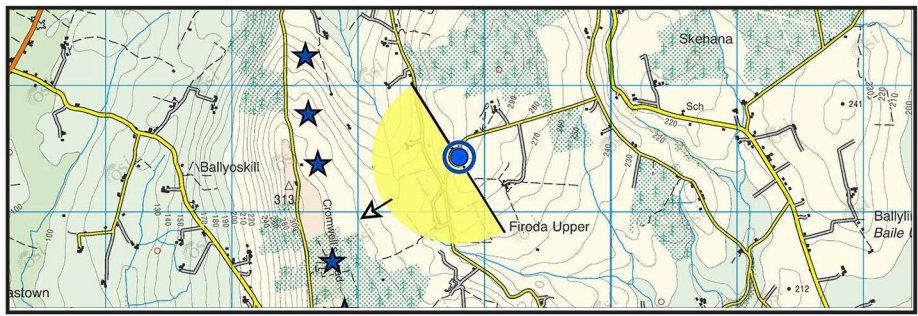


This planar projection panoramic model has been captured and prepared in accordance with the guidance set out in the Scottish Natural Heritage 2017 guidance 'Visual Representation of Wind Farms'. They are presented above in a non-standard, full project extent format to aid legibility. Please refer to the 53.5° planar projection photomontages and associated wirelines for correct representation of scale.

-  Proposed Turbines
-  Existing Turbines
-  Permitted Turbines




Turbine Tip Height: 170m
Turbine Hub Height: 95m
Turbine Rotor Diameter: 150m
National Grid Cordinate (ITM)
Easting: 648738
Northing: 676476
Elevation: 287.6 m

Horizontal Field of View: 180 ° (planar projection)
Principal Distance: 261 mm
Paper size: (A1) 841 x 594 mm
Correct printed image size: 820 x 130 mm
Date and Time: 2021/09/22 14:11
Camera: Canon 5D Mark II
Lens: Fixed 50mm
Camera Height: 1.7m (AGL)

Direction (clockwise from Grid N): 238 °
Distance to Nearest Visible Turbine: 1.1 km
Nearest Turbine: T10



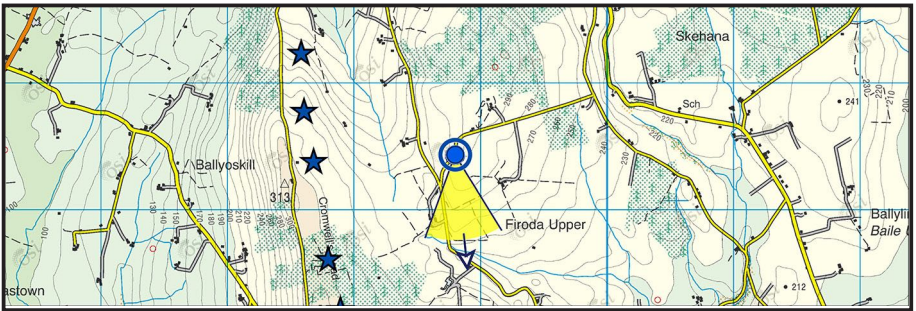


This planar projection panoramic model has been captured and prepared in accordance with the guidance set out in the Scottish Natural Heritage 2017 guidance 'Visual Representation of Wind Farms'. They are presented above in a non-standard format to aid legibility.

 Proposed Turbines

 Existing Turbines

 Permitted Turbines



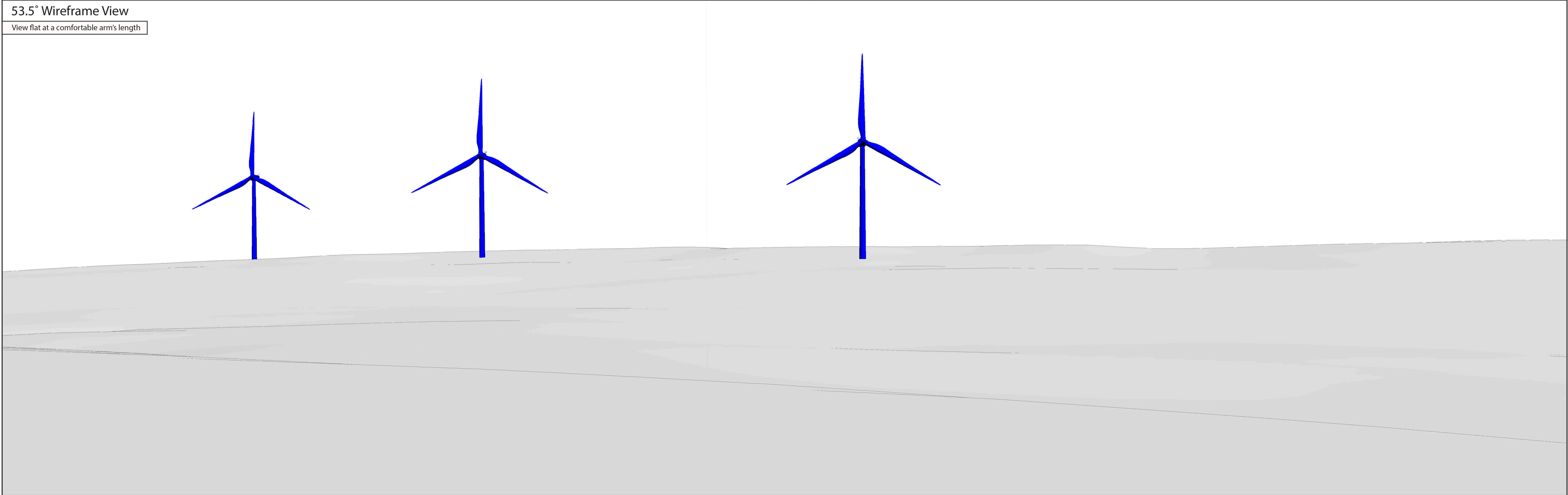
Horizontal Field of View: 53.5 ° (planar projection)
Principal Distance: 812.5 mm
Paper size: (A1) 841 x 594 mm
Correct printed image size: 820 x 260 mm

National Grid Cordinate (ITM)
Easting: 648738
Northing: 676476
Elevation: 287.6 m


Direction (clockwise from Grid N): 174 °
Distance to Nearest Visible Turbine: 1.1 km
Nearest Turbine: T10


Date and Time: 2021/09/22 14:11
Camera: Canon 5D Mark II
Lens: Fixed 50mm
Camera Height: 1.7m (AGL)



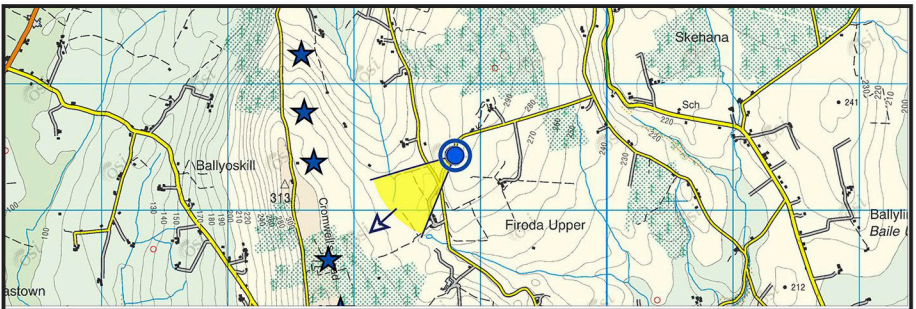


This planar projection panoramic model has been captured and prepared in accordance with the guidance set out in the Scottish Natural Heritage 2017 guidance 'Visual Representation of Wind Farms'. They are presented above in a non-standard format to aid legibility.

 Proposed Turbines

 Existing Turbines

 Permitted Turbines



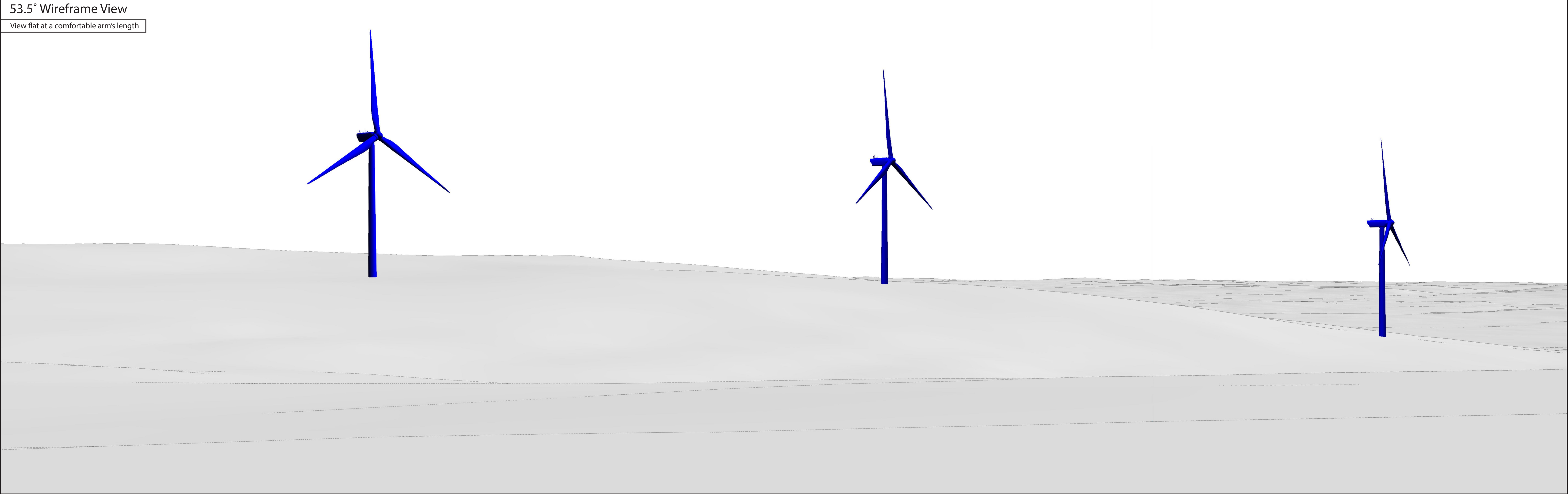
Horizontal Field of View: 53.5° (planar projection)
Principal Distance: 812.5 mm
Paper size: (A1) 841 x 594 mm
Correct printed image size: 820 x 260 mm

National Grid Coordinate (ITM)
Easting: 648738
Northing: 676476
Elevation: 287.6 m

Direction (clockwise from Grid N): 228°
Distance to Nearest Visible Turbine: 1.1 km
Nearest Turbine: T10

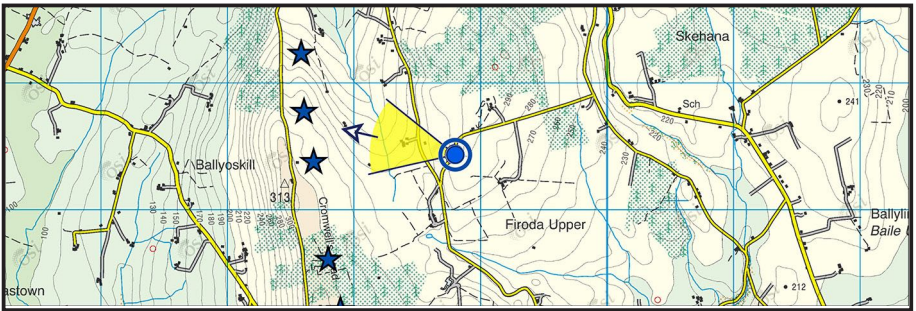
Date and Time: 2021/09/22 14:11
Camera: Canon 5D Mark II
Lens: Fixed 50mm
Camera Height: 1.7m (AGL)





This planar projection panoramic model has been captured and prepared in accordance with the guidance set out in the Scottish Natural Heritage 2017 guidance 'Visual Representation of Wind Farms'. They are presented above in a non-standard format to aid legibility.

- Proposed Turbines
- Existing Turbines
- Permitted Turbines



Horizontal Field of View: 53.5 ° (planar projection)
Principal Distance: 812.5 mm
Paper size: (A1) 841 x 594 mm
Correct printed image size: 820 x 260 mm

National Grid Cordinate (ITM)
Easting: 648738
Northing: 676476
Elevation: 287.6 m

Direction (clockwise from Grid N): 283 °
Distance to Nearest Visible Turbine: 1.1 km
Nearest Turbine: T10

Date and Time: 2021/09/22 14:11
Camera: Canon 5D Mark II
Lens: Fixed 50mm
Camera Height: 1.7m (AGL)

